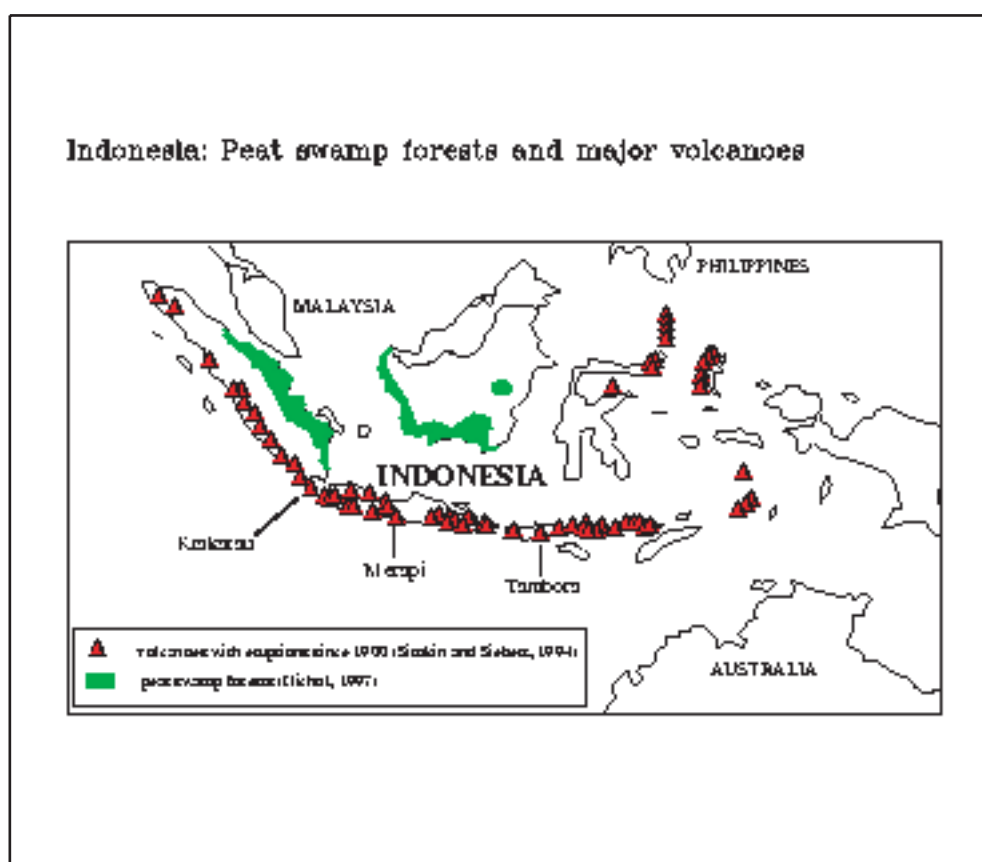




Report No. 342



Indonesian smoke aerosols from peat fires and the contribution from volcanic sulfur emissions

by

Bärbel Langmann • Hans F. Graf

Hamburg, Dezember 2002

Authors

Bärbel Langmann □

Max-Planck Institut für Meteorologie

Hans Graf

□

Max-Planck Institut für Meteorologie

□

□

Max-Planck-Institut für Meteorologie □
Bundesstrasse 55
D - 20146 Hamburg
Germany

Tel.: □□ +49-(0)40-4 11 73-0
Fax: +49-(0)40-4 11 73-298
e-mail: <name>@dkrz.de □
Web: □□ www.mpimet.mpg.de

ISSN 0937-1060

Indonesian smoke aerosols from peat fires and the contribution from volcanic sulfur emissions

Bärbel Langmann and Hans F. Graf

Max-Planck-Institute für Meteorologie, Bundesstr. 55, 20146 Hamburg, Germany,

e-mail: langmann@dkrz.de

Abstract

The island arc volcanoes in and around Indonesia have been permanently degassing for thousands of years, thereby contributing significantly to the total emissions of sulfur species in that region. The hot and wet tropical weather conditions with high solar irradiation and regular daily precipitation during the wet season lead to efficient removal of oxidised sulfate by wet deposition. This is accumulated in the Indonesian peat areas, which serve as natural sponges, soaking up rain during the wet season and slowly releasing moisture into the atmosphere during the dry season. When peat forests are drained for land clearing purposes, the peat quickly dries out and becomes extremely flammable. When ignited, the composition of the burning peat mainly determines the fire aerosol chemical composition and microphysical properties. In this paper we investigate the contribution of volcanic sulfur emissions to wet deposition of sulfur in Indonesian peat swamp areas based on numerical simulations carried out with a global atmospheric circulation model including the tropospheric sulfur cycle. Our study suggests that the observed hygroscopicity and elevated sulfur content of the Indonesian peat fire aerosols is due to accumulated volcanic sulfur.

1. Introduction

In Indonesia, vegetation fires represent a significant source of trace gases and aerosols. During the haze episode in 1997 several measurements of the chemical composition of the fire aerosol have been performed. Most of them focus on the organic components (e.g. Fang et al., 1999; Narukawa et al., 1999, Kunii, 1999), some on inorganic material (e.g. Orlic et al., 1999, Pinto and Grant, 1999). Only a few studies exist about the microphysical properties of the fire-generated aerosols (e.g. Gras et al., 1999, Hoyningen-Huene et al., 1999, Nakajima et al., 1999). However, the knowledge of the Indonesian fire aerosol chemical composition and microphysical properties is required in detail to understand and predict their impact on climate, human health, flora and fauna.

Several studies of the Indonesian smoke haze episodes in 1997 emphasise the particular relevance of peat fire emissions (e.g. Levine, 1999, Page et al., 2002). A distinct higher sulfur content was observed in this peat fire aerosols compared to other vegetation fire aerosols (Gras et al., 1999), which could not be explained yet. In this paper we present a possible explanation by pointing out the connection between the observed sulfur enhancement in the Indonesian fire aerosol as well as in the major burning material which is peat, and quasi-permanent volcanic sulfur emissions.

2. Vegetation fires and smoke aerosols in Indonesia

Every year during the dry season land clearing fires are inflamed in Indonesia. Usually, the burning activities cease in October / November with the beginning of the northern monsoon rains. In 1997 / 1998 the strong El Nino lead to severe drought conditions. Land-clearing fires became uncontrolled particularly on Kalimantan (Borneo) and Sumatra. Reduced convective activity during August until October 1997 favours the wide spread of the vegetation fire emissions causing several episodes with intense smoke and haze heavily affecting also

Malaysia and Singapore. At Palangkaraya on Borneo and Jambi on Sumatra, both located close to the vegetation fires, up to $4,000 \mu\text{g}/\text{m}^3$ total suspended particulate matter were measured, exceeding the Indonesian national ambient air quality standard by a factor of 15 (Heil and Goldammer, 2001).

Levine (1999) estimated the emissions released from the vegetation fires on Kalimantan and Sumatra islands between August and December 1997. Although only 20 % of the area burned is assumed to consist of peat swamp forests, they contribute about 90 % of the gaseous and particulate fire emissions. The reason is the huge storage of organic matter in the peat deposits that has accumulated over the last 5,000 to 10,000 years (Rieley et al., 1995). Suparadi et al. (1993) suggest a biomass loading of $97,500 \text{ tons}/\text{km}^2$ for dry peat deposits of 1.5 m thickness as representative for Indonesian peat. This is a conservative estimate since the peat is frequently 8 m in depth (Nichol, 1997). Therefore, peat bogs can burn deep under the surface and are very difficult to extinguish.

Significant differences between smoke aerosols collected by aircraft over Kalimantan and northern Australia during the 1997 dry-season fires are emphasised by Gras et al. (1999). The Indonesian fire aerosols are reported to have considerably greater light-scattering properties and hygroscopic growth factors compared to the northern Australian fire aerosols. The authors explain these differences partly by the different combustion phases: smouldering fires in Indonesian peat areas, mixed flaming and smouldering fires in the Australian savannah. But their main hypothesis is that peat deposits in the coastal lowlands of Kalimantan may be enriched by Holocene sulfidic sediments which emit SO_2 when burned, providing a source of atmospheric sulfate and thus hygroscopicity for the Indonesian aerosol. Nakajima et al. (1999) report carbonaceous material with a significant sulfur content to be representative of the 1997 Indonesian forest fire aerosols. These authors carried out satellite and ground-based studies and conclude that the Indonesian forest fire aerosols are very similar to urban type aerosols

regarding their optical properties. Data published by Pinto and Grant (1999) for the mean aerosol composition in the smoke affected areas of Sumatra in 1997 (Table 1) indicate a sulfate content which is comparable to heavily polluted air at the East Coast of the USA (Philadelphia) and Central Europe (Teplice). In Kuching, Malaysia a significant increase of atmospheric SO₂ concentrations during the smoke haze episode in September 1997 was measured by Davies and Unam (1999). Maximum values of 48 ppb SO₂ are reported compared to a background level of less than 5 ppb SO₂. These findings are also supported by Balasubramanian et al. (1999) who studied the chemistry of rainwater in Singapore from July to December 1997. They found haze/non-haze rainwater ratios of nss SO₄²⁻ 1.70, K⁺ 1.47, Cl⁻ 2.15. Sea salt does not contribute to the high sulfur load as ss SO₄²⁻ remained unchanged. Orlic et al. (1999) observed a comparable increase of several chemical species in the haze aerosol in Singapore during 1997 compared to non-haze conditions. They report haze/non-haze ratios of S 1.6 – 2.5, Cl 1.8 – 2.1, K 1.8 – 3.2. Hence, there is strong evidence that the Indonesian haze in 1997, which mostly came from the burning/smouldering peat was highly enriched by sulfur, chlorine and potassium.

3. Indonesian volcanoes and peat deposits

Sulfur, chlorine and potassium are typical for the emissions from permanent degassing also of the island arc volcanoes in and around Indonesia. Figure 1 shows the geographical position of the peat areas in Sumatra and Kalimantan (Nichol, 1997) together with the 65 volcanoes that erupted since 1900 in this region (Simkin and Siebert, 1994). 75 % of the total Indonesian peat land areas are located on Sumatra and Kalimantan, most of them in coastal lowlands within five degrees of the equator (Shimada et al., 2001). Except in the Northwest sector, these peat areas are surrounded by active volcanoes. All together there are 149 known volcanoes distributed over the Indonesian islands. Volcanism of the Sunda Arc, stretching

over 3,000 km from NW Sumatra to the Banda Sea, results from the subduction of Indian Ocean crust beneath the Asian Plate. Here 76% of the region's volcanoes are found. To the NNW, the basaltic volcanism of the Andaman Islands results from short spreading centers, and, to the east, the Banda Arc reflects Pacific Ocean crust subducted westward. North of this arc, tectonic complexity increases, with converging plate fragments forming multiple subduction zones, mainly oriented N-S, that in turn produce the Sulawesi-Sangihe volcanoes on the west and Halmahera on the east of the collision zone. 80% of the Indonesian volcanoes with dated eruptions have erupted in the 20th century.

At many volcanic sites in Indonesia high amounts of magma, ashes and gases are released into the atmosphere on short time scales, reaching occasionally into the stratosphere. Prominent examples are the explosive eruptions of Tambora in 1816, Krakatau in 1883 and Agung in 1963. Several smaller eruptions occur every year. In addition, many active volcanoes permanently emit gases into the troposphere during their non-explosive phase. Data on the emissions are available only from few volcanoes from short monitoring efforts. One example is the SO₂ emission from Merapi (Java), one of the most active volcanoes of the region (Figure 2). These data show that the degassing of a single source may vary between a few tens of metric tons SO₂ per day to several hundreds of tons with strong variations in time. If we make a simple estimate of the total emission by fumarolic and mildly explosive activity of Indonesian volcanoes, we derive an emission of typically 1.4 Tg S per year (75 volcanoes x 100 t SO₂/d = 7500 t SO₂/d = 2,737,500 t SO₂/y = 1.4 Tg S/y). Halmer et al. (2002) determined similar volcanic emissions in the Indonesian region of 1.05-1.3 Tg S/y. Compared to global annual tropospheric volcanic sulfur emissions reported by Graf et al. (1997) of 14 Tg S/y, the Indonesian volcanoes contribute about 10 %. Given the proximity of many of the Indonesian volcanoes to the peat areas (Fig. 1) which is often within 200 to 1000 km (i.e. well within the transport distance for SO₂ or its oxidation product SO₄²⁻) it is evident

that much of the sulfur from the volcanic sources may be deposited and accumulated in the peat swamps.

Graf et al. (1997) performed a numerical simulation of the fate of sulfur emissions using a global atmospheric circulation model (ECHAM-4) including a representation of the tropospheric sulfur cycle. The S containing species SO_2 and SO_4^{2-} have been tagged in this study to distinguish between anthropogenic, biomass burning, marine / terrestrial DMS and volcanic sources. A detailed description of the model and simulation set-up is given in Graf et al. (1997). Here we analyse the simulation results focussing on Indonesia. In this region the main removal process of atmospheric sulfur is wet deposition. Total wet deposition of sulfur in the Indonesian peat areas is in the order of 200-500 mg S/(m² y) (Fig. 3a). Maximum wet deposition of sulfur with more than 1200 mg S/(m² y) occurs south of the Philippines. This represents about half of the calculated yearly maximum values in the highly polluted areas of China and an amount comparable to the calculated maximum wet deposition of sulfur over Europe. According to our model simulation, 50 to 80 % of this sulfur in Indonesia originates from volcanic sources (Fig. 3b).

In total, the model calculation suggests that Indonesian peat swamp areas are enriched in sulfur by wet deposition at a rate of 200 - 500 tons S/km² in 1000 years. Rieley et al. (1997) report growth rates for coastal and inland peat in Indonesia of 20 cm per 100 years and 14 to 50 cm per 100 years, respectively. Assuming a growth rate of 15 cm per 100 years would produce 1.5 m peat in 1000 years with a dry peat biomass load of 97,500 tons/km² according to Suparadi et al. (1993). The resulting total sulfur content of the dry peat should therefore be 2-5g/kg (200 - 500 tons S/km² / 97,500 tons/km²). These numbers lie in the range of the sulfur content measurements made in Switzerland by Jeker and Krähenbühl (2001). The sulfur content of the Swiss peat samples varies between 1-5 g/kg dry sample mass dependent on the

age of the peat. It shows distinct maxima in the early 1960s and 1980s, which correspond to maximum SO₂ emissions in Europe. Although tropical and mid-latitude peat systems are not directly comparable, the Swiss study supports our hypothesis of sulfur enrichment in the Indonesian peat areas. Measurements of the total sulfur content of a peat core taken in Central Kalimantan range from 1-2 g/kg dry peat (Weiss et al., 2002), which is at the lower limit of our calculation. We overestimate the total sulfur content of the peat because we did not include runoff of surface water, which removes a portion of the deposited sulfur from the peat. Additionally, it should be noted that the horizontal resolution of our model ($3.75^0 * 3.75^0$) is not representative for point measurements.

4. Summary and conclusions

In this paper we investigated a possible source of the enhanced sulfur content that has been observed in the fire aerosols in Indonesia, Malaysia and Singapore during the haze episodes in 1997. Smouldering peat swamp fires in Sumatra and Kalimantan have been recognised to release more than 90 % of the particulate carbonaceous emissions (Levine, 1999). Additionally, trace species that are removed from the atmosphere mainly by wet deposition can accumulate in the peat during its growth process (lasting up to 5000 – 10000 years) and play an important role when the peat is ignited. According to our model study, sulfur emitted from the permanently degassing island arc volcanoes in and around Indonesia contributes 50 - 80 % to the total wet deposited sulfur in the Indonesian peat swamp areas. It should be emphasised that our model study represents a typical emission situation of the 1980s including significant anthropogenic sulfur emissions. Before the 19th century, anthropogenic sulfur emissions are negligible. However, the permanent volcanic degassing of sulfur in the Indonesian area stays on similar levels since thousands of years. Our estimate of the total sulfur content of the Indonesian peat (2-5 g/kg) exceeds reported measurements (1-2 g/kg) of a single peat core taken in Central Kalimantan (Weiss et al., 2002) by a factor of two. These

differences can be related mainly to the different scales of our model and the point measurement, and the neglected surface runoff.

When the Indonesian peat is ignited, we expect a concentrated release of the accumulated sulfur because the burning rate of the peat is drastically higher than its accumulation rate was in the past. Hegg et al. (1987) draw similar conclusions when they measured enhanced sulfur emissions from a prescribed vegetation burn near Los Angeles compared to burning products in rural areas: they explained the differences by previously deposited anthropogenic pollutants.

The connection between volcanic emissions and the composition of the peat fire aerosols in Indonesia has been studied in this paper focussing on sulfur. However, permanent degassing of additional elements like Cl, K, Zn, Br, Pb, Cd, Cu from the Indonesian volcanoes is known (Nho et al., 1996). If we take into account the yearly repeating haze episodes over Indonesia even in non El Nino years like 2002 due to increased burning because of peat draining, an improved knowledge of the chemical and microphysical properties of the Indonesian peat fire aerosols is essential for the protection of human health. Furthermore, the specific character of the Indonesian peat smoke might exert a strong impact on the optical properties of the aerosol, on it's efficiency to act as cloud condensation nuclei and thus on the optical properties of clouds, their lifetime and the precipitation rate. This will affect climate on the local or even global scale. Therefore, we propose measurements of the typical volcanic elements in the Indonesian peat in different depths, the determination of the emission factors of the burning peat and measurements of the chemical and physical properties of the young and aged peat fire aerosols. Accompanying high resolution model simulations are necessary for the interpretation and assessment of the combined climate and health effects over Indonesia.

Acknowledgements

The authors would like to thank A. Heil, L. J. Wardell, J. Trentmann and B. Duncan for their cooperation and very helpful discussions. We also thank G. Brasseur und M. Schulz for their comments when reviewing the manuscript internally.

References

- Balasubramania, R., T. Victor and R. Begum, Impact of biomass burning on rainwater acidity and composition in Singapore, *J. Geophys. Res.* 104, 26,881-26,890, 1999.
- Davies, S. J. and L. Unam, Smoke-haze from the 1997 Indonesian forest fires: effects on pollution levels, local climate, atmospheric CO₂ concentrations, and tree photosynthesis, *Forest Ecology and Management*, 124, 137-144, 1999.
- Fang, M., M. Zheng, F. Wang, K. L. To, A. B. Jaafar and S. L. Tong, The solvent-extractable organic compounds in the Indonesia biomass burning aerosols – characterization studies, *Atmos. Environ.* 33, 783-795, 1999.
- Graf, H.-F., J. Feichter and B. Langmann, Volcanic sulfur emissions: Estimates of source strength and its contribution to the global sulfate distribution, *J. Geophys. Res.* 102, 10,727-10,738, 1997.
- Gras, J. L., J. B. Jensen, K. Okada, M. Ikegami, Y. Zaizen and Y. Makino, Some optical properties of smoke aerosol in Indonesia and tropical Australia, *Geophys. Res. Lettr.* 26, 1393-1396, 1999.
- Halmer, M. M., H.-U. Schmincke and H.-F. Graf, The annual volcanic gas input into the atmosphere, in particular into the stratosphere: a global data set for the past 100 years, *J. Volc. Geo. Res.* 115, 511-528, 2002.
- Hegg, D. A., L. F. Radke, P. V. Hobbs and C. A. Brock, Nitrogen and sulfur emissions from the burning of forest products near large urban areas, *J. Geophys. Res.* 92, 14,701-14,709, 1987.
- Heil, A. and J. G. Goldammer, Smoke-haze pollution: a review of the 1997 episode in Southeast Asia, *Reg. Environ. Change* 2, 24-37, 2001.
- Hoyningen-Huene, W., T. Schmidt, S. Schienbein, C. A. Kee, L. J. Tick, Climate-relevant aerosol parameters of South-East-Asian forest fire haze, *Atmos. Environ.*, 33, 3183-3190, 1999.
- Jeker, P. and U. Krähenbrühl, Sulfur profiles of the twentieth century in peat bogs of the Swiss midlands measured by ICP-OES and by IC, *Chimia*, 55, 1029-1032, 2001.

- Kunii, O., Basic Facts – Determining downwind exposures and their associated health effects, assessment of health effects in practice: A case study in the 1997 forest fires in Indonesia, in: Health guidelines for vegetation fire events, Background papers, eds. K.-T. Goh, D. Schwela, J. G. Goldammer and O. Simpson, World Health Organisation, pp. 299-316, 1999.
- Levine, J. S., The 1997 fires in Kalimantan and Sumatra, Indonesia: Gaseous and particulate emissions, *Geophys. Res. Lettr.* 26, 815-818, 1999.
- Nakajima, T., A. Higurashi, N. Takeuchi and J. R. Herman, Satellite and ground-based study of optical properties of 1997 Indonesian forest fire aerosols, *Geophys. Res. Lettr.* 26, 2421-2424, 1999.
- Narukawa, M., K. Kawamura, N. Takeuchi and T. Nakajima, Distribution of dicarboxylic acids and carbon isotopic composition in aerosols from 1997 Indonesian forest fires, *Geophys. Res. Lettr.* 26, 3101-3104, 1999.
- Nichol, J., Bioclimate impacts of the 1994 smoke haze events in Southeast Asia, *Atmos. Environ.*, 31, 1209-1219, 1997.
- Nho, E.-Y., M.-F. Le Cloarec, B. Ardouin and W. S. Tjetjep, Source strength assessment of volcanic trace elements emitted from the Indonesian arc, *J. Volc. Geoth. Res.* 74, 121-129, 1996.
- Orlic, I., X. Wen, T. H. Ng, S. M. Tang, Two years of aerosol pollution monitoring in Singapore: a review, *Nuclear Instruments and Methods in Physics Research B*, 150, 457-464, 1999.
- Page, S. E., F. Siegert, J. O Rieley, H.-D. V. Boehm, A. Jaya and S. Limin, The amount of carbon released from peat and forest fires in Indonesia during 1997, *Nature* 420, 61-65, 2002.
- Pinto, J. P. and L. D. Grant, Approaches to monitoring of air pollutants and evaluation of health impacts produced by biomass burning, in: Health guidelines for vegetation fire events, Background papers, eds. K.-T. Goh, D. Schwela, J. G. Goldammer and O. Simpson, World Health Organisation, pp.149-185, 1999.
- Rieley, J. O., S. Page and G. Sieffermann, Tropical peat swamp forests of Southeast Asia: Ecology and environmental Importance, *Malaysian Journal of Tropical Geography*, 26 (2), 131-141, 1995.
- Rieley, J. O., S. E. Page and P. A. Shepherd, Tropical Bog Forests of South East Asia, in: *Conserving Peatlands*, eds. L. Parkyn, R.E.Stoneman and H.A.P. Ingram, Wallingford, CAB, International, pp. 35-41, 1997.

- Shimada, S., H. Takahashi, A. Haraguchi and M. Kaneko, The carbon content characteristics of tropical peats in Central Kalimantan, Indonesia: Estimating their spatial variability in density, *Biogeochemistry* 53, 249-267, 2001.
- Simkin, T. and L. Siebert, Smithsonian Institution, Misoula, Montana, Geoscience Press, 1994.
- Suparadi, S. A. D. and S. Neuzil, General geology and peat resources of the Siak Kanan and Bengkalis Island peat deposits, Sumatra, Indonesia, *Geological Soc. Am., Special Paper* 286, pp. 45-61, 1993.
- Weiss, D., W. Shotyk, J. Rieley, S. Page, M. Gloor, S. Reese, A. Martinez-Cortizas, The geochemistry of major and selected trace elements in a forested peat bog, Kalimantan, SE Asia, and its implications for past atmospheric dust deposition, *Geochimica et Cosmochimica Acta*, 66, 2307-2323, 2002.

Figure captions

Figure 1: Peat swamp forests and major volcanoes in Indonesia after Nichol (1997) and Simkin and Siebert (1994).

Figure 2: COSPEC measurements of SO₂ emissions from Merapi volcano on Java at the transition from background to active phase,
available from <http://rathbun.si.edu/gvp/world/region06/java/merapi/var.htm>

Figure 3: a) Wet deposition of sulfur (mg S/m²/y) and **b)** contribution due to volcanic emissions in percent. Values derived by the ECHAM4 model.

Table 1: Mean fine aerosol (PM_{2.5}) composition in ng/m³ at Palembang and Sriwijaya, Sumatra (November 1997) and in midlatitude industrialized cities (Teplice, Czech Republic, in 1993, Philadelphia, Pennsylvania, USA in 1994). The data is taken from Pinto and Grant, 1999.

| | Palembang | Sriwijaya | Teplice | Philadelphia |
|-----------|-----------|-----------|---------|--------------|
| Sulfur | 11 000 | 6 900 | 10 000 | 3 300 |
| Chlorine | 4 500 | 4 600 | 410 | 26 |
| Potassium | 1 400 | 1 500 | 300 | 60 |

Figure 1:

Indonesia: Peat swamp forests and major volcanoes

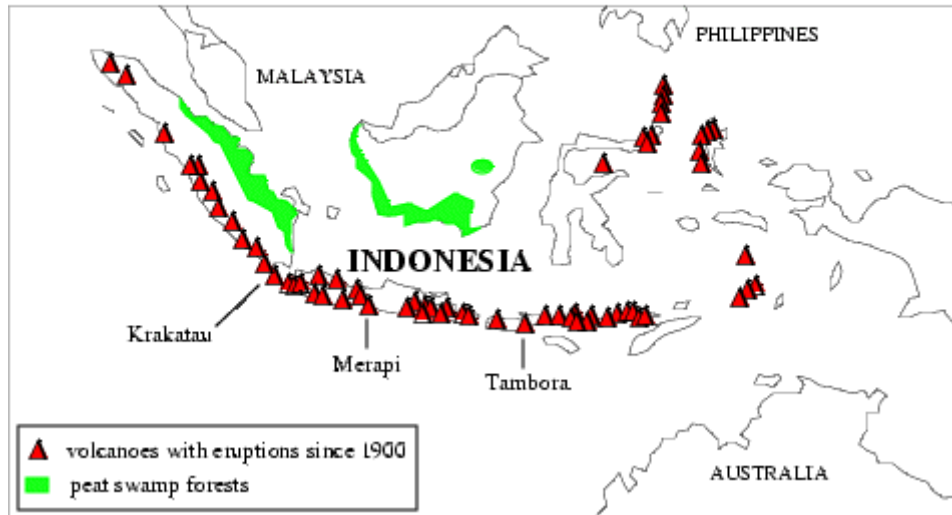


Figure 2:

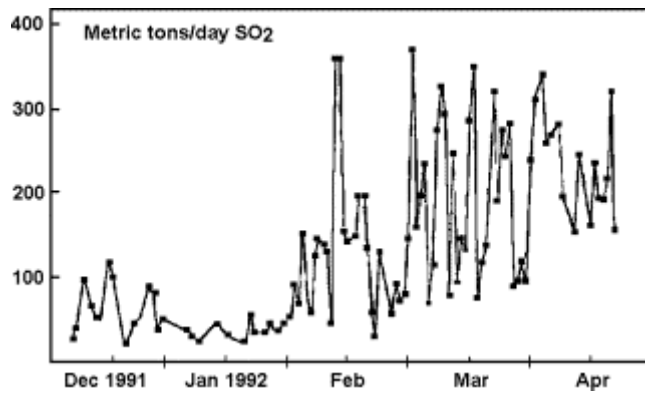
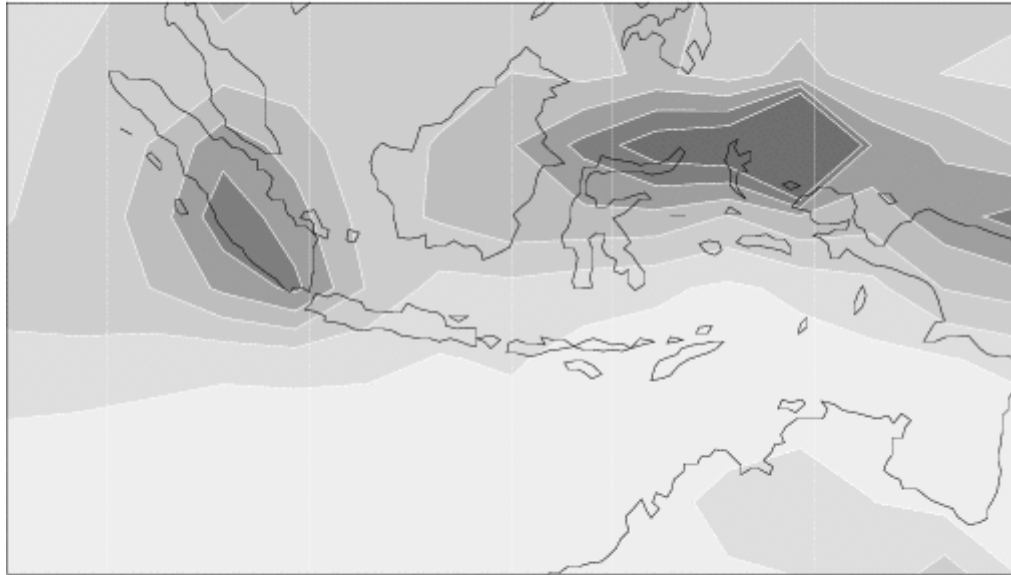
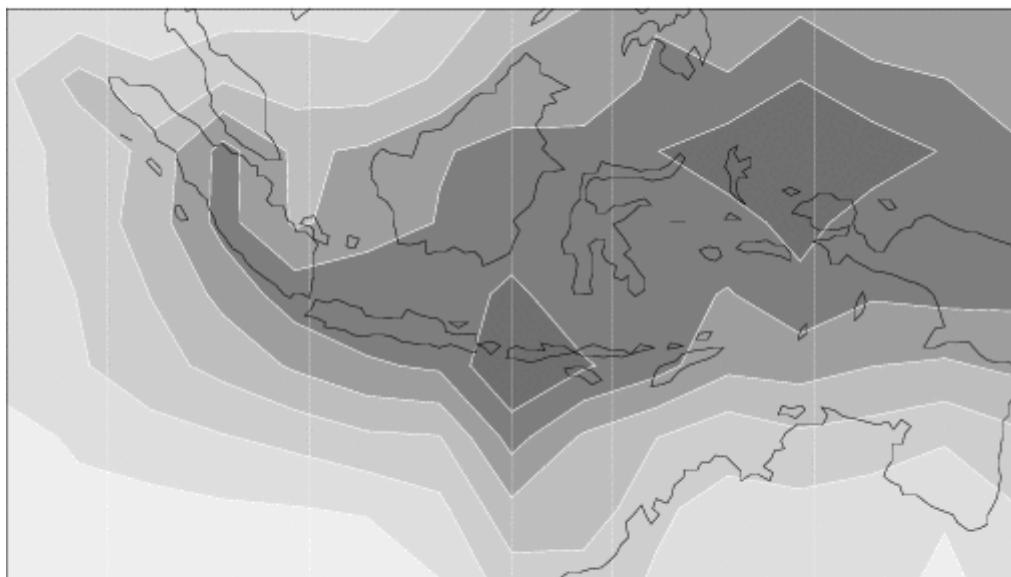


Figure 3:

a) Indonesia: Wet deposition of sulfur [mg/m²/y]



b) Indonesia: Wet deposition of volcanic sulfur [%]



- Report 1 - 289** Please order the reference list from MPI for Meteorology, Hamburg
- Report No. 290** **A nonlinear impulse response model of the coupled carbon cycle-ocean-atmosphere climate system**
June 1999
Georg Hooss, Reinhard Voss, Klaus Hasselmann, Ernst Maier-Reimer, Fortunat Joos
- Report No. 291** **Rapid algorithms for plane-parallel radiative transfer calculations**
June 1999
Vassili Prigarin
- Report No. 292** **Oceanic Control of Decadal North Atlantic Sea Level Pressure Variability in Winter**
June 1999
Mojib Latif, Klaus Arpe, Erich Roeckner
* Geophysical Research Letters, 1999 (submitted)
- Report No. 293** **A process-based, climate-sensitive model to derive methane emissions from natural wetlands: Application to 5 wetland sites, sensitivity to model parameters and climate**
July 1999
Bernadette P. Walter, Martin Heimann
* Global Biogeochemical Cycles, 1999 (submitted)
- Report No. 294** **Possible Changes of $\delta^{18}\text{O}$ in Precipitation Caused by a Meltwater Event in the North Atlantic**
August 1999
Martin Werner, Uwe Mikolajewicz, Georg Hoffmann, Martin Heimann
* Journal of Geophysical Research - Atmospheres, 105, D8, 10161-10167, 2000
- Report No. 295** **Borehole versus Isotope Temperatures on Greenland: Seasonality Does Matter**
August 1999
Martin Werner, Uwe Mikolajewicz, Martin Heimann, Georg Hoffmann
* Geophysical Research Letters, 27, 5, 723-726, 2000
- Report No. 296** **Numerical Modelling of Regional Scale Transport and Photochemistry directly together with Meteorological Processes**
August 1999
Bärbel Langmann
* Atmospheric Environment, 34, 3585-3598, 2000
- Report No. 297** **The impact of two different land-surface coupling techniques in a single column version of the ECHAM4 atmospheric model**
August 1999
Jan-Peter Schulz, Lydia Dümenil, Jan Polcher
* Journal of Applied Meteorology, 40, 642-663, 2001
- Report No. 298** **Long-term climate changes due to increased CO_2 concentration in the coupled atmosphere-ocean general circulation model ECHAM3/LSG**
September 1999
Reinhard Voss, Uwe Mikolajewicz
* Climate Dynamics, 17, 45-60, 2001
- Report No. 299** **Tropical Stabilisation of the Thermohaline Circulation in a Greenhouse Warming Simulation**
October 1999
Mojib Latif, Erich Roeckner
* Journal of Climate, 1999 (submitted)
- Report No. 300** **Impact of Global Warming on the Asian Winter Monsoon in a Coupled GCM**
October 1999
Zeng-Zhen Hu, Lennart Bengtsson, Klaus Arpe
* Journal of Geophysical Research-Atmosphere, 105, D4, 4607-4624, 2000
- Report No. 301** **Impacts of Deforestation and Afforestation in the Mediterranean Region as Simulated by the MPI Atmospheric GCM**
December 1999
Lydia Dümenil Gates, Stefan Ließ
- Report No. 302** **Dynamical and Cloud-Radiation Feedbacks in El Niño and Greenhouse Warming**
December 1999
Fei-Fei Jin, Zeng-Zhen Hu, Mojib Latif, Lennart Bengtsson, Erich Roeckner
* Geophysical Research Letter, 28, 8, 1539-1542, 2001

- Report 1 - 289** Please order the reference list from MPI for Meteorology, Hamburg
- Report No. 303**
December 1999
The leading variability mode of the coupled troposphere-stratosphere winter circulation in different climate regimes
Judith Perlwitz, Hans-F. Graf, Reinhard Voss
* Journal of Geophysical Research, 105, 6915-6926, 2000
- Report No. 304**
January 2000
Generation of SST anomalies in the midlatitudes
Dietmar Dommenges, Mojib Latif
* Journal of Climate, 1999 (submitted)
- Report No. 305**
June 2000
Tropical Pacific/Atlantic Ocean Interactions at Multi-Decadal Time Scales
Mojib Latif
* Geophysical Research Letters, 28,3,539-542,2001
- Report No. 306**
June 2000
On the Interpretation of Climate Change in the Tropical Pacific
Mojib Latif
* Journal of Climate, 2000 (submitted)
- Report No. 307**
June 2000
Observed historical discharge data from major rivers for climate model validation
Lydia Dümenil Gates, Stefan Hagemann, Claudia Golz
- Report No. 308**
July 2000
Atmospheric Correction of Colour Images of Case I Waters - a Review of Case II Waters - a Review
D. Pozdnyakov, S. Bakan, H. Grassl
* Remote Sensing of Environment, 2000 (submitted)
- Report No. 309**
August 2000
A Cautionary Note on the Interpretation of EOFs
Dietmar Dommenges, Mojib Latif
* Journal of Climate, 2000 (submitted)
- Report No. 310**
September 2000
Midlatitude Forcing Mechanisms for Glacier Mass Balance Investigated Using General Circulation Models
Bernhard K. Reichert, Lennart Bengtsson, Johannes Oerlemans
* Journal of Climate, 2000 (accepted)
- Report No. 311**
October 2000
The impact of a downslope water-transport parameterization in a global ocean general circulation model
Stephanie Legutke, Ernst Maier-Reimer
- Report No. 312**
November 2000
The Hamburg Ocean-Atmosphere Parameters and Fluxes from Satellite Data (HOAPS): A Climatological Atlas of Satellite-Derived Air-Sea-Interaction Parameters over the Oceans
Hartmut Graßl, Volker Jost, Ramesh Kumar, Jörg Schulz, Peter Bauer, Peter Schlüssel
- Report No. 313**
December 2000
Secular trends in daily precipitation characteristics: greenhouse gas simulation with a coupled AOGCM
Vladimir Semenov, Lennart Bengtsson
- Report No. 314**
December 2000
Estimation of the error due to operator splitting for micro-physical-multiphase chemical systems in meso-scale air quality models
Frank Müller
* Atmospheric Environment, 2000 (submitted)
- Report No. 315**
January 2001
Sensitivity of global climate to the detrimental impact of smoke on rain clouds (only available as pdf-file on the web)
Hans-F. Graf, Daniel Rosenfeld, Frank J. Nöber
- Report No. 316**
March 2001
Lake Parameterization for Climate Models
Ben-Jei Tsuang, Chia-Ying Tu, Klaus Arpe

- Report 1 - 289** Please order the reference list from MPI for Meteorology, Hamburg
- Report No 317**
March 2001
The German Aerosol Lidar Network: Methodology, Data, Analysis
J. Bösenberg, M. Alpers, D. Althausen, A. Ansmann, C. Böckmann, R. Eixmann, A. Franke, V. Freudenthaler, H. Giehl, H. Jäger, S. Kreipl, H. Linné, V. Matthias, I. Mattis, D. Müller, J. Sarközi, L. Schneidenbach, J. Schneider, T. Trickl, E. Vorobieva, U. Wandinger, M. Wiegner
- Report No. 318**
March 2001
On North Pacific Climate Variability
Mojib Latif
* Journal of Climate, 2001 (submitted)
- Report No. 319**
March 2001
The Madden-Julian Oscillation in the ECHAM4 / OPYC3 CGCM
Stefan Liess, Lennart Bengtsson, Klaus Arpe
* Climate Dynamics, 2001 (submitted)
- Report No. 320**
May 2001
Simulated Warm Polar Currents during the Middle Permian
A. M. E. Winguth, C. Heinze, J. E. Kutzbach, E. Maier-Reimer, U. Mikolajewicz, D. Rowley, A. Rees, A. M. Ziegler
* Paleooceanography, 2001 (submitted)
- Report No. 321**
June 2001
Impact of the Vertical Resolution on the Transport of Passive Tracers in the ECHAM4 Model
Christine Land, Johann Feichter, Robert Sausen
* Tellus, 2001 (submitted)
- Report No. 322**
August 2001
**Summer Session 2000
Beyond Kyoto: Achieving Sustainable Development**
Edited by Hartmut Graßl and Jacques Léonardi
- Report No. 323**
July 2001
An atlas of surface fluxes based on the ECMWF Re-Analysis- a climatological dataset to force global ocean general circulation models
Frank Röske
- Report No. 324**
August 2001
**Long-range transport and multimedia partitioning of semivolatile organic compounds:
A case study on two modern agrochemicals**
Gerhard Lammel, Johann Feichter, Adrian Leip
* Journal of Geophysical Research-Atmospheres, 2001 (submitted)
- Report No. 325**
August 2001
A High Resolution AGCM Study of the El Niño Impact on the North Atlantic / European Sector
Ute Merkel, Mojib Latif
* Geophysical Research Letters, 2001 (submitted)
- Report No. 326**
August 2001
On dipole-like variability in the tropical Indian Ocean
Astrid Baquero-Bernal, Mojib Latif
* Journal of Climate, 2001 (submitted)
- Report No. 327**
August 2001
Global ocean warming tied to anthropogenic forcing
Berhard K. Reichert, Reiner Schnur, Lennart Bengtsson
* Geophysical Research Letters, 2001 (submitted)
- Report No. 328**
August 2001
Natural Climate Variability as Indicated by Glaciers and Implications for Climate Change: A Modeling Study
Bernhard K. Reichert, Lennart Bengtsson, Johannes Oerlemans
* Journal of Climate, 2001 (submitted)
- Report No. 329**
August 2001
Vegetation Feedback on Sahelian Rainfall Variability in a Coupled Climate Land-Vegetation Model
K.-G. Schnitzler, W. Knorr, M. Latif, J. Bader, N. Zeng
Geophysical Research Letters, 2001 (submitted)

- Report 1 - 289** Please order the reference list from MPI for Meteorology, Hamburg
- Report No. 330** **Structural Changes of Climate Variability** (only available as pdf-file on the web)
August 2001
H.-F.Graf, J. M. Castanheira
Journal of Geophysical Research -Atmospheres, 2001 (submitted)
- Report No. 331** **North Pacific - North Atlantic relationships under stratospheric control?** (only available as pdf-file on the web)
August 2001
H.-F.Graf, J. M. Castanheira
Journal of Geophysical Research -Atmospheres, 2001 (submitted)
- Report No. 332** **Using a Physical Reference Frame to study Global Circulation Variability** (only available as pdf-file on the web)
September 2001
H.-F.Graf, J. M. Castanheira, C.C. DaCamara, A.Rocha
Journal of Atmospheric Sciences, 2001 (in press)
- Report No. 333** **Stratospheric Response to Global Warming in the Northern Hemisphere Winter**
November 2001
Zeng-Zhen Hu
- Report No. 334** **On the Role of European and Non-European Emission Sources for the Budgets of Trace Compounds over Europe**
October 2001
Martin G. Schultz, Johann Feichter, Stefan Bauer, Andreas Volz-Thomas
- Report No. 335** **Slowly Degradable Organics in the Atmospheric Environment and Air-Sea Exchange**
November 2001
Gerhard Lammel
- Report No. 336** **An Improved Land Surface Parameter Dataset for Global and Regional Climate Models**
January 2002
Stefan Hagemann
- Report No. 337** **Lidar intercomparisons on algorithm and system level in the frame of EARLINET**
May 2002
Volker Matthias, J. Bösenberg, H. Linné, V. Matthias, C. Böckmann, M. Wiegner, G. Pappalardo, A. Amodeo, V. Amiridis, D. Balis, C. Zerefos, A. Ansmann, I. Mattis, U. Wandinger, A. Boselli, X. Wang, A. Chaykovski, V. Shcherbakov, G. Chourdakis, A. Papayannis, A. Comeron, F. Rocadenbosch, A. Delaval, J. Pelon, L. Sauvage, F. DeTomasi, R. M. Perrone, R. Eixmann, J. Schneider, M. Frioud, R. Matthey, A. Hagard, R. Persson, M. Iarlori, V. Rizi, L. Konguem, S. Kreipl, G. Larchevêque, V. Simeonov, J. A. Rodriguez, D. P. Resendes, R. Schumacher
- Report No. 338** **Intercomparison of water and energy budgets simulated by regional climate models applied over Europe**
June 2002
Stefan Hagemann, Bennert Machenhauer, Ole Bøssing Christensen, Michel Déqué, Daniela Jacob, Richard Jones, Pier Luigi Vidale
- Report No. 339** **Modelling the wintertime response to upper tropospheric and lower stratospheric ozone anomalies over the North Atlantic and Europe**
September 2002
Ingo Kirchner, Dieter Peters
- Report No. 340** **On the determination of atmospheric water vapour from GPS measurements**
November 2002
Stefan Hagemann, Lennart Bengtsson, Gerd Gendt
- Report No. 341** **The impact of international climate policy on Indonesia**
November 2002
Armi Susandi, Richard S.J. Tol

ISSN 0937 - 1060